



सत्यमेव जयते

**Government of India  
Ministry of MSME**

## **Brief Industrial Profile of RAICHUR District**



सूक्ष्म, लघु एवं मध्यम उद्यम  
MICRO, SMALL & MEDIUM ENTERPRISES

Carried out by

**MSME-Development Institute**

(Ministry of MSME, Govt. of India,)

Phone: 0836 2330389, 2332334, 2335634

Fax: 0836-2330389

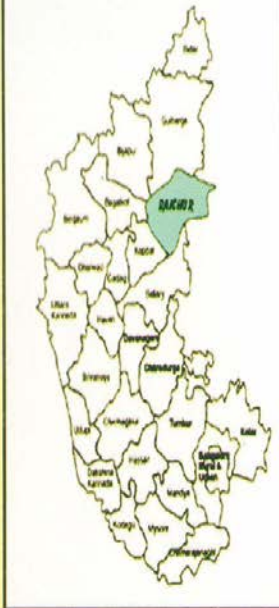
e-mail: [msmedihubli@dataone.in](mailto:msmedihubli@dataone.in)

Web-

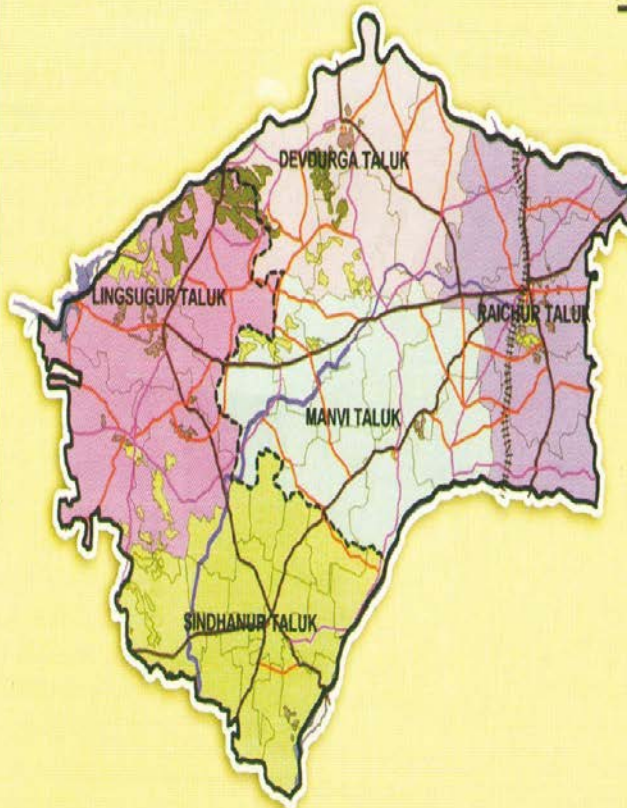

# Contents

S. No.	Topic	Page No.
1.	General Characteristics of the District	3
1.1	Location & Geographical Area	3
1.2	Topography	3
1.3	Availability of Minerals.	3
1.4	Forest	4
1.5	Administrative set up	4
2.	District at a glance	4,5,6
2.1	Existing Status of Industrial Area in the District Raichur	7
3.	Industrial Scenario Of Raichur District	8
3.1	Industry at a Glance	8
3.2	Year Wise Trend Of Units Registered	8
3.3	Details Of Existing Micro & Small Enterprises & Artisan Units In The District	9
3.4	Large Scale Industries / Public Sector undertakings	10
3.5	Major Exportable Item	10
3.6	Growth Trend	10
3.7	Vendorisation / Ancillarisation of the Industry	11
3.8	Medium Scale Enterprises	12
3.8.1	List of the units in Raichur & near by Area	12
3.8.2	Major Exportable Item	12
3.9	Service Enterprises	12
3.9.1	Coaching Industry	Nil
3.9.2	Potentials areas for service industry	12
3.10	Potential for new MSMEs	
4.	Existing Clusters of Micro & Small Enterprise	12
4.1	Detail Of Major Clusters	12
4.1.1	Manufacturing Sector	12
4.1.2	Service Sector	12
4.2	Details of Identified cluster	13
5.	General issues raised by industry association during the course of meeting	13
6	Steps to set up MSMEs	14-15-16

# KARNATAKA STATE MAP



## RAICHUR DISTRICT MAP SHOWING LATEST ADMINISTRATIVE UNITS



LEGEND	
	DISTRICT BOUNDARY
	SUB DIVISION BOUNDARY
	RAILWAY LINE
	STATE HIGHWAY
	MAJOR DISTRICT ROADS
	OTHER ROADS
	T.B. MAIN CANAL
	T.B. SUB CANAL
	Line
	RIVER / RESERVOIR
	HILLS
	TALUK HEADQUARTERS
	OPEN FOREST
	RESERVE FOREST

PREPARED BY  
DIST. NRDMS CENTER  
ZILLA PANCHAYATH, RAICHUR  
SOURCE : D.C.OFFICE., 2006

# **Brief Industrial Profile of RAICHUR District**

## **General Characteristics of the District**

It is the second largest District in the state in terms of Area. All the five talukas of the district are very well irrigated, with water from the Tungabhadra Dam on the Tungabhadra River, and Narayanpura Dam on the Krishna River. Raichur is known for its paddy fields and its [rice](#) is of extremely superior quality. Raichur has numerous rice mills which export high quality rice to different countries. It also has a good trading market in cotton industry.

It is one of the five districts in Karnataka currently receiving funds from the Backward Regions Grant Fund Programme

### **1.1 Location & Geographical Area.**

It is located in the northeast part of the state and is bounded by [Yadgir district](#) in the north, [Bijapur](#) and [Bagalkot district](#) in the northwest, [Koppal district](#) in the west, [Bellary district](#) in the south, [Mahabubnagar](#) and [Kurnool districts](#) of [Andhra Pradesh](#) in the east.

### **1.2 Topography**

Situated at an altitude of 400 Mtrs above Mean Sea Level, the district is endowed with good water sources in perennial rivers the Krishna & the Tungabhadra

### **1.3 Availability of Minerals.**

Raichur District is one of few places in India with [gold](#) resources. [Hatti Gold Mines](#) are situated in Raichur District, around 90 km away from Raichur city has a avg. production of 3 tons per annum.

#### **PRODUCTION OF MINERAL 2010-11**

S.NO.	NAME OF MINERAL	PRODUCTION in tones 2007-2008
<b>MAJOR MINERAL</b>		
1.	Gold	N.A
<b>MINOR</b>		
1.	Copper, Iron, Feldspar	N.A
2.	Granite, Sandstone, Limestone, Quartz	N.A

SOURCE:- DEPT. OF MINES & GEOLOGY.,

## **1.4 FOREST:**

District consists of a mere 18,167 hectares of forests with any significant forest produce worth mentioning.

## **1.5 Administrative set up:-**

The district is headed by the Deputy Commissioner and the Zilla Panchayat. It has Five Talukas and the respective Panchayats are governed & administered by their respective Boards & CEOs.

## **2. District at a glance**

S.No	Particular	Year	Unit	Statistics
<b>1</b>	<b>Geographical features</b>			
(A)	Geographical Data			16.2; 77.37 Coord
	i) Latitude			<b>16°12'N 16.2°N</b>
	ii) Longitude			<b>77.22°E /77.37°E</b>
	iii) Geographical Area		Ha	8,38,600
(B)	Administrative Units			
	i) Sub divisions	01		
	ii) Tehsils	05		
	iii) Sub-Tehsil	-		
	iv) Patwar Circle	-		
	v) Panchayat Simitis	37		
	vi)Nagar nigam	00		
	vii) Nagar Palika	08		
	viii) Gram Panchayat	164		
	xi) Revenue villages	883		
	x) Assembly Area	08		
<b>2.</b>	<b>Population</b>	<b>2011</b>	<b>Prov</b>	<b>19,24,773</b>
(A)	(Sex-wise )	2001	Total Nos	16,69,762
	i) Male	2001	Nos	8,41,840
	ii) Female	2001	Nos	8,27,922
(B)	Rural Population	2011	Nos	12,48,925

<b>3.</b>	<b>Agriculture</b>			
<b>A.</b>	Land utilization			
	i) Total Area	2010-11	Hectare	8,38,600
	ii) Forest cover	2010-11	"	18,167
	iii) Non Agriculture Land	2010-11	"	20,563
	v) Cultivable Barren	2010-11	"	20,084
<b>4.</b>	<b>Forest</b>			
	(i) Forest	2010-11	Ha.	18,167
<b>5.</b>	<b>Livestock &amp; Poultry</b>			
<b>A.</b>	<b>Cattle</b>			
	i) Cows	2007	Nos.	4,04,930
	ii) Buffaloes	2007	Nos.	2,15,276
<b>B.</b>	<b>Other livestock</b>			
	i) Sheep	2007	Nos	5,50,865
	ii) Goats			3,79,270
	ii) Pigs	2007	Nos.	16,309
	iii) Dogs & Bitches	2007	Nos.	53,946
	iv) <b>Railways</b>			
	i) Length of rail line	2010-11	Kms	51
	V) <b>Roads</b>	Total	Kms	
	(a) National Highway	2010-11	Kms	-0-
	(b) State Highway	2010-11	Kms	1,006.32
	(c) Main District Highway	2010-11	Kms	1,485.14
	(d) Other dist & Rural Roads	2010-11	Kms	NA
	(e) Rural road/ Ag Mark. Board Roads	2010-11	Kms	1964.62
	(f) Kachcha Road	2010-11	Kms	804
	(VI) <b>Communication</b>			
	(a) Telephone connection	2010-11		36425
	(b) Post offices	2010-11	Nos.	290
	(c) Telephone center	2010-11	Nos.	72
	(d )Density of Telephone	2010-11	Nos./1000 person	45/1000
	(e) Density of Telephone	2010-11	No. per km	4/KM
	(f) PCO Rural	2010-11	No.	NA
	(g) PCO STD	2010-11	No.	NA
	(h) Mobile	2010-11	No.	-

	<b>(VII) Public Health</b>			
	(a) Allopathic Hospital	2010-11	No.	05
	(b) Beds in Allopathic hospitals		No.	850
	(c) Ayurvedic Hospital		No.	3
	(d) Beds in Ayurvedic hospitals		No.	31
	(e) Unani hospitals		No.	
	(f) Community health centers		No.	6
	(g) Primary health centers		No.	52
	(h) Dispensaries		No.	29
	(i) Sub Health Centers (FW)		No.	-
	(j) Private hospitals		No.	181
	<b>(VIII) Banking commercial</b>			
	(a) Commercial Bank		Nos.	92
	(b) Rural Bank Products		Nos.	53
	(c) Co-Op Bank products		Nos.	05
	(d) PLDB Branches		Nos.	05
	<b>(IX) Education</b>			
	(a) Primary school		Nos.	1806
	(b) Middle schools		Nos.	307
	(c) Secondary & senior secondary schools		Nos.	100
	(d) Colleges		Nos.	12
	(e) Technical University		Nos.	07

Source : DSO, Raichur

## 2.1 Existing Status of Industrial Areas in the District: Raichur

KIADB Industrial Area: There are Five Industrial Areas in the District.

**1. Raichur Industrial Area :** An extent of 153 acres of land has been developed.

**2. Industrial Growth Centre at Shakthinagar, Raichur :** Total Land available is 2000 Acres out of which an extent of 450 Acres has been developed.

**3. Industrial Area, Devasugur, Raichur :** Total land available is 214.86 Acres out of which an extent of 82.62 Acres has been developed.

**4. Industrial Area, Devdurga, Raichur (Under progress) :** An extent of 59 acres and 29 guntas of land was acquired for formation of Industrial Area.

**5. Industrial Area, Manvi, Raichur (Under Progress) :** In Manvi, an extent of 59 acres and 29 guntas of land was acquired for formation of Industrial Area.

## 2.2 Existing Status of Industrial Estates in the District: Raichur

Following is the brief details of land developed into Industrial Estates by KSSIDC for small scale industries.

Sl. No.	Industrial Estate Established	TOTAL EXTENT OF LAND ACQUIRED IN ACRES	NO. OF SHEDS CONSTD.	SHEDS ALLOTTED ON HP.	SHEDS ALLOTTED ON RENT	SHEDS VACANT	PLOTS DEVELOPED	PLOTS ALLOTTED
1	4	5	6	7	8	9	10	11
	<b>RAICHUR</b>	25.00	52	49	5	3	68	65
	<b>YARMARSU</b>	10.00	4	4	0	0	45	43
	<b>LINGASAGUR</b>	5.00	4	3	0	1	21	10
	<b>SINDHANUR</b>	22.00	0	0	0	0	96	26
		<b>62.00</b>	<b>60</b>	<b>56</b>	<b>5</b>	<b>4</b>	<b>230</b>	<b>144</b>

SOURCE:- KSSIDC, RAICHUR.,



### 3. INDUSTRIAL SCENARIO OF Raichur Dt.

#### 3.1 Industry at a Glance

There are more than Seven thousand small scale and Tiny scale units registered in the District.

SNo	Taluk	No. of Units	Investment (Rs.Lakhs)	Employment
1	Raichur	2894	6405.07	12435
2	Deodurga	509	1120.88	2176
3	Lingsugur	1302	2882.28	5596
4	Manvi	1085	2401.90	4663
5	Sindhanoor	1447	3202.53	6218
	<b>Total</b>	<b>7237</b>	<b>16012.66</b>	<b>31088</b>

#### 3.2 YEAR WISE TREND OF UNITS REGISTERED

	YEAR	NUMBER OF REGISTERED UNITS	EMPLOYMENT	INVESTMENT (lakh Rs.)
	Up to 2006-07	<b>Not available.</b>		
	2007-08	318	1187	1552.695
	2008-09	297	1203	1401.27
	2009-10	325	1243	2982.25
	2010-11	327	1273	2469.47
	2011-12	310	1700	3734.02

Source: DIC Raichur

The year-wise growth trend in establishment of new units in MSME sector didn't witness any major change with regard to the numbers but the level of investment has doubled in the last 3 years & growing steadily. In addition it enabled employment to more & more no of people in this sector.

### 3.3 DETAILS OF EXISTING MICRO & SMALL ENTERPRISES AND ARTISAN UNITS IN THE DISTRICT

NIC CODE NO.	TYPE OF INDUSTRY	NUMBER OF UNITS	INVESTMENT (Lakh Rs.)	EMPLOYMENT
20	Agro & Food based	1050	-	4,873
22	Soda water	-	-	-
23	Cotton textile	1626	-	6,029
24.	Woolen, silk & artificial Thread based clothes.	-	-	-
25.	Jute & Jute based	-	-	-
26.	Ready-made garments & embroidery	-	-	-
27.	Wood/wooden based furniture	1015	-	4,202
28.	Paper & Printing products	330	-	1,399
29.	Leather based	258	-	860
31.	Chemical/Chemical based	33	-	224
30.	Rubber, Plastic & petro based	33	-	154
32.	Mineral based	-	-	-
33.	Metal based (Steel Fab.)	-	-	-
35.	Engineering units	416		1,835
36.	Electrical and Electronics	265	-	1,081
97.	Repairing & servicing	1660	-	6,934
01.	Others	1578	-	7,121
	Kachori Making	-	-	-

Source: DIC & AD Factories, Raichur.

### 3.4 Large Scale Industries / Public Sector undertakings

SNo	Name & Address of the Unit	Product	Employment
1	M/s Hutti Gold Mine Company, Hutti, Lingsugur Taluk, Raichur (Dt).	Gold Mine	4018
2	M/s Karnataka Power Corporation Ltd., Shakthinagar, Raichur (Dt)	Power Generation	2412
3	Raichur Solvent, Raichur	Solvent Extraction	68
4	General Oil Seeds Grower Co-operative Society Ltd., Raichur	Oil Seeds	74
5	Farooq Anwar Company Raichur	Oil Refining	99
6	Mysore Petro Chemical Ltd., Post Box No. 34, Raichur	Petro Chemical products	156
7	Vishal Cotspin Ltd., Devasugur Industrial Area, Raichur	Cotton Spinning	228
8	Surana Industries Ltd, Raichur	Steel Re- rolling	-N.A-
9	Surana Power Ltd., Raichur	Thermal Power Generation	-N.A-
10	Shilpa Medicare, Raichur	Spl. Drug Exports	137

SOURCE:- DEPT. OF Industries & Commerce.,

### 3.5 Major Exportable Item

Nil

### 3.6 Growth Trend

Incresing

### 3.7 Vendorisation / Ancillarisation of the Industry

A state level Vendor Development Program was organized by the Branch Micro, Small & Medium Enterprises- Development Institute, Gulbarga in March 2012.

### **3.8. Medium Scale Enterprises**

**3.8.1 Sovereign Distilleries Limited, in Sindhanur Taluka is the only Medium Scale Enterprise with an Investment of 909 lakh rupees. It is engaged in production of Rectified Spirit and provides employment to about 137 people.**

#### **3.8.2 Major Exportable Item**

Rice

### **3.9 Service Enterprises**

#### **3.9.2 Potential areas for service industry**

List of Potential activities enclosed.

#### **3.10 Potential for New MSMEs**

List of Potential activities enclosed.

## **4. Existing Clusters of Micro & Small Enterprise**

### **4.1 DETAIL OF MAJOR CLUSTERS**

Rice Mills in Raichur & Sindhanur talukas are the only Clusters in the District. These are engaged both in Manufacture & Service by milling on job work basis

#### **4.1.1 Manufacturing Sector**

Rice Mills in Raichur & Sindhanur talukas are the only Clusters in the District.

#### **4.1.2 Service Sector**

Rice Mills in Raichur & Sindhanur talukas are the only Clusters in the District.

#### **4.2 Details for Identified cluster**

Rice Mills in Raichur & Sindhanur talukas are the only Clusters in the District

Present status of the cluster :-

Though there is a scope for intervention in the Rice Mills cluster

#### **5. General issues raised by industry association during the course of meetings.**

Non-availability of & delay in release of Bank Finance, Investment Subsidy General Backwardness of Industrial Infrastructure etc;

## **\*\* . STEPS TO SET UP MSMEs**

Following are the brief description of different agencies for rendering assistance to the entrepreneurs.

<b>S.No</b>	<b>Type of assistance</b>	<b>Name and address of agencies</b>
1.	Provisional Registration Certificate ( EM-1) & Permanent Registration Certificate ( EM-II)	District Industries Centre, Indl. Estate, Hyderabad Road, Raichur
2.	Identification of Project Profiles, techno-economic and managerial consultancy services, market survey and economic survey reports.	Branch MSME-DI, C-1&2 Industrial Estate, MSK Mill Road, Gulbarga-02
3.	Land and Industrial shed	Manager, KSSIDC, I.E., Raichur - 584102
4.	Financial Assistance	Nationalized Bank, PGB, DCRB, Raichur
5.	For raw materials under Govt. Supply	NSIC, Bangalore KSSIDC Raichur .
6.	Plant and machinery under hire / purchase basis.	
7.	Power/ Electricity	GESCOM, Raichur
8.	Technical Know –how.	Branch MSME-DI, C-1&2 Industrial Estate, MSK Mill Road, Gulbarga-02
9.	Quality & Standard	
10.	Marketing /Export Assistance	Branch MSME-DI, C-1&2 Industrial Estate, MSK Mill Road, Gulbarga-02
11.	Other Promotional Agencies	Lead Bank, NABARD, DIC, KSSIDC, CEDOK. Raichur

## POTENTIAL SECTORS CONCEIVED FOR THE DISTRICT

### **1. Manufacturing & Process:**

#### **Based on resources:**

Fly Ash Bricks & Blocks  
Rice Milling  
Poha & Murmura out of Paddy  
Dal Milling  
Dal products by further processing and value addition  
Oil milling  
Edible oil extraction  
Cement Industries  
Clinker Grinding  
Cement based products, Poles, Pipes Sleepers,  
Bricks, Blocks, &  
Precast Cement products etc;  
Cement paints  
Stone cutting polishing  
Stone crushing  
Cotton Ginning  
Cotton Yarn  
Power looms  
Woolen products  
Leather Tanneries  
Leather products  
Paper & Paper products  
Fuel Briquettes

### **2. MODERN & INNOVATIVE FIELDS OF ACTIVITY:**

Bio technology based Manures  
Mushroom cultivation & products  
Plant tissue culture  
Organic farming  
Horticulture  
Medical & Aromatic plant & Extracts  
Bio fuels like Zatropa & Zozobha  
Sweet Sorghum  
Dairy Farming on Scientific methods  
Poultry farms  
Sheep rearing & Goat rearing  
Handmade Paper

### **3. BASED ON DEMAND**

Oil Expellers  
Ready Made Garments  
Packaged Drinking Water  
Food Products  
Specialty foods for marketing elsewhere  
Plastic & packaging material  
Building Materials  
Builders Hardware  
Paints & Varnishes  
Sanitary ware  
PVC pipes (For conduit & Water supply)  
Earthen pipes.  
G.I. Pipes  
Bio degradable carries bags, & shopping bags  
Corrugated board & paper board  
Cement particle boards  
Ply wood board  
Flush Doors  
Hosiery products  
Wooden furniture  
Wrought Iron furniture  
Fiber Glass products & furniture  
Electrical Fixtures & Appliances  
Cables for electrical usage  
Cold Storage

### **4. INFORMATION & TECHNOLOGY**

Electronic Data processing  
Software development  
E- Tutoring  
Medical transcription  
Legal services data processing  
Web design & hosting  
O & M support for enterprises  
Demand analysis & forecasting  
Enterprise resource planning  
Business Process Out-sourcing